




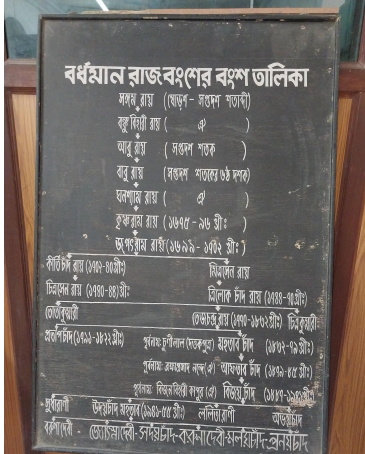




5	Museum	Rajbati, BU
---	--------	-------------

1	 <p data-bbox="811 692 985 721">GPS Map Camera</p> <p data-bbox="396 728 888 849">Bardhaman, West Bengal, India 6VQ2+WQ3, Pairakhana, Bardhaman, West Bengal 713101, India Lat 23.239785° Long 87.851748° 30/07/24 02:40 PM GMT +05:30</p> <p data-bbox="251 821 376 849">Google</p>	 <p data-bbox="1700 692 1874 721">GPS Map Camera</p> <p data-bbox="1284 728 1777 849">Bardhaman, West Bengal, India 6VQ2+WGP, Pairakhana, Bardhaman, West Bengal 713101, India Lat 23.239891° Long 87.851558° 30/07/24 01:48 PM GMT +05:30</p> <p data-bbox="1130 821 1255 849">Google</p>
	 <p data-bbox="811 1256 985 1285">GPS Map Camera</p> <p data-bbox="396 1292 888 1413">Bardhaman, West Bengal, India 6VQ2+WGP, Pairakhana, Bardhaman, West Bengal 713101, India Lat 23.239879° Long 87.851543° 30/07/24 01:48 PM GMT +05:30</p> <p data-bbox="251 1385 376 1413">Google</p>	 <p data-bbox="1700 1256 1874 1285">GPS Map Camera</p> <p data-bbox="1284 1292 1777 1413">Bardhaman, West Bengal, India 6VQ2+WGP, Pairakhana, Bardhaman, West Bengal 713101, India Lat 23.239881° Long 87.851546° 30/07/24 01:48 PM GMT +05:30</p> <p data-bbox="1130 1385 1255 1413">Google</p>

5	Museum	<b>Rajbati, BU</b>
---	--------	--------------------

5	 <p data-bbox="405 771 763 856">Bardhaman, West Bengal, India 47, BC Rd, Khosbagan, Bardhaman, West Bengal 713104, India Lat 23.241131° Long 87.852079° 30/07/24 01:49 PM GMT +05:30</p>	 <p data-bbox="1284 771 1642 856">Bardhaman, West Bengal, India 6VR2-4PA, BC Rd, Shyamal Colony, Khosbagan, Bardhaman, West Bengal 713103, India Lat 23.240833° Long 87.851908° 30/07/24 01:49 PM GMT +05:30</p>
---	---	---


	 <p data-bbox="270 1292 898 1413">Bardhaman, West Bengal, India 47, BC Rd, Khosbagan, Bardhaman, West Bengal 713104, India Lat 23.240819° Long 87.851969° 30/07/24 01:49 PM GMT +05:30</p>	 <p data-bbox="1149 1292 1777 1413">Bardhaman, West Bengal, India 6VQ2+WQ3, Pairakhana, Bardhaman, West Bengal 713101, India Lat 23.239573° Long 87.852006° 30/07/24 01:49 PM GMT +05:30</p>
--	--	--

4.3.3 Institution has the following facilities for e-content development and other resources development

5	Museum
---	--------

**Rajbati, BU**

9



4.3.3 Institution has the following facilities for e-content development and other resources development

5	Museum	<b>Rajbati, BU</b>
---	--------	--------------------

13



Bardhaman, West Bengal, India  
22, University Rd, Raiganj, Bardhaman, West Bengal 713104, India  
Lat 23.23928°  
Long 87.851456°  
30/07/24 01:52 PM GMT +05:30



Bardhaman, West Bengal, India  
22, University Rd, Raiganj, Bardhaman, West Bengal 713104, India  
Lat 23.239286°  
Long 87.851448°  
30/07/24 01:50 PM GMT +05:30



Bardhaman, West Bengal, India  
22, University Rd, Raiganj, Bardhaman, West Bengal 713104, India  
Lat 23.239269°  
Long 87.851459°  
30/07/24 01:50 PM GMT +05:30



Bardhaman, West Bengal, India  
22, University Rd, Raiganj, Bardhaman, West Bengal 713104, India  
Lat 23.239301°  
Long 87.851454°  
30/07/24 01:51 PM GMT +05:30